

# Holy Innocent's Episcopal School \_ Southern Slam Tournament













Driving directions to 805 Mt Vernon Hwy NW, Atlanta, GA 30327

## Suggested routes

<a href="#">I-85 S</a> 242 mi	3 hours 48 mins
<a href="#">I-77 S and I-20 W</a> 321 mi	5 hours 1 min
<a href="#">US-23 S</a> 311 mi	6 hours 0 mins



333 Jeremiah Blvd  
Charlotte, NC 28262

1. Head **northwest** on **Jeremiah Blvd** toward **The Roman Rd**  335 ft
2. Take the 1st **left** onto **The Roman Rd**  0.6 mi
3. Turn **left** at **W Sugar Creek Rd**  0.2 mi
4. Turn **right** to merge onto **I-85 S**  
Entering South Carolina  70.2 mi
5. Slight **right** at **I-85 BUS S** (signs for **Interstate 85 Fwy Loop/Spartanburg**)  8.7 mi
6. Merge onto **I-85 S**  
Entering Georgia  151 mi
7. Take exit **95B** toward **I-285 Bypass W/Chattanooga/Birmingham**  0.6 mi
8. Keep **right** at the fork, follow signs for **US-23/Buford Hwy/Doraville**  0.7 mi
9. Keep **left** at the fork, follow signs for **I-285 W/Chattanooga/Birmingham** and  
merge onto **I-285 N**  8.6 mi
10. Take exit **24** for **Riverside Dr**  0.2 mi
11. Turn **left** at **Riverside Dr NW**  0.6 mi
12. Slight **right** at **Mt Vernon Hwy**  0.2 mi



805 Mt Vernon Hwy NW  
Atlanta, GA 30327