

Driving directions to Forsyth Country Day 5501 Shallowford Rd, Lewisville, NC 27023
















[I-85 N](#)

82.1 mi

1 hour 24 mins



333 Jeremiah Blvd  
Charlotte, NC 28262

1. Head **northwest** on **Jeremiah Blvd** toward **The Roman Rd**  335 ft
2. Take the 1st **left** onto **The Roman Rd**  0.6 mi
3. Turn **left** at **W Sugar Creek Rd**  0.3 mi
4. Turn **left** to merge onto **I-85 N**  45.8 mi
5. Slight **right** at **I-85 BUS N/US-52 N** (signs for **I-85 BUS/US-52/Lexington/Winston-Salem**)  4.1 mi
6. Continue onto **US-52 N**  19.2 mi
7. Take the exit onto **I-40 W** toward **Statesville**  5.3 mi
8. Take exit **188** to merge onto **US-421 N** toward **Yadkinville/Wilkesboro**  3.7 mi
9. Take exit **242** for **Lewisville Clemmons** toward **I-40**  0.2 mi
10. Turn **right** at **Styers Ferry Rd**  1.3 mi
11. Turn **left** to stay on **Styers Ferry Rd**  75 ft
12. Turn **left** at **Shallowford Rd/State Rd 1001**  0.5 mi
13. Take the 2nd **right** onto **Ketner Rd**  0.7 mi
14. Take the 1st **left** onto **Spainhour Farm Rd**  0.2 mi
15. Turn **left** at **Sunset Ridge Dr**  0.1 mi



5501 Shallowford Rd  
Lewisville, NC 27023