












# Bunker Hill High School

Driving directions to 4675 Oxford School Rd, Claremont, NC 28610



333 Jeremiah Blvd  
Charlotte, NC 28262

1. Head **northwest** on **Jeremiah Blvd** toward **The Roman Rd**  335 ft
2. Take the 1st **left** onto **The Roman Rd**  0.6 mi
3. Turn **left** at **State Rd 2480/W Sugar Creek Rd**  0.2 mi
4. Turn **right** to merge onto **I-85 S**  2.5 mi
5. Take exit **38** for **N U.S 21** toward **Statesville**  0.8 mi
6. Merge onto **I-77 N/US-21 N**  
Continue to follow I-77 N  37.5 mi
7. Take exit **51B** to merge onto **I-40 W** toward **Hickory**  14.1 mi
8. Take exit **138** toward **N Carolina 10 W/Oxford School Rd/Catawbe**  0.1 mi
9. Turn **left** at **Shad Ln/State Rd 1798**  341 ft
10. Take the 1st **right** onto **Oxford School Rd/State Rd 1717**  2.1 mi
11. Turn **left** at **Oxford School Rd/State Rd 1006**  0.1 mi  
Destination will be on the left



4675 Oxford School Rd  
Claremont, NC 28610