












Providence Day School

Driving directions to 5800 Sardis Rd, Charlotte, NC 28270

1. Head **northwest** on **Jeremiah Blvd** toward **The Roman Rd**  335 ft
2. Take the 1st **left** onto **The Roman Rd**  0.6 mi
3. Turn **left** at **W Sugar Creek Rd**  0.2 mi
4. Turn **right** to merge onto **I-85 S**  2.5 mi
5. Take exit **38** to merge onto **I-77 S/US-21 S** toward **Columbia**  2.3 mi
6. Take exit **11** for **I-277 S/Brookshire Frwy E/N Carolina 16 S**  0.6 mi
7. Merge onto **N Carolina 16 S/I-277 S**  1.8 mi
8. Take exit **2B** on the **left** to merge onto **US-74 E** toward **N Carolina 27 E/Independence Blvd**  2.9 mi
9. Take exit **245A** to merge onto **N Wendover Rd**  1.9 mi
10. Turn **left** at **Randolph Rd**  2.1 mi
11. Turn **left** at **Sardis Rd/State Rd 3356**  0.4 mi
Destination will be on the right