












Latin School

1. Head **northwest** on **Jeremiah Blvd** toward **The Roman Rd**  335 ft
2. Take the 1st **left** onto **The Roman Rd**  0.6 mi
3. Turn **left** at **W Sugar Creek Rd**  0.2 mi
4. Turn **right** to merge onto **I-85 S**  2.5 mi
5. Take exit **38** to merge onto **I-77 S/US-21 S** toward **Columbia**  11.2 mi
6. Take exit **2** toward **I-485 W**  1.4 mi
7. Merge onto **I-485 E**  10.1 mi
8. Take exit **57** for **Providence Rd/N Carolina 16** toward **Weddington**  0.3 mi
9. Turn **left** at **N Carolina 16 N/Providence Rd**  1.3 mi
10. Turn **left** at **Country Ln**  39 ft
11. Slight **right** at **Providence Rd**  0.3 mi